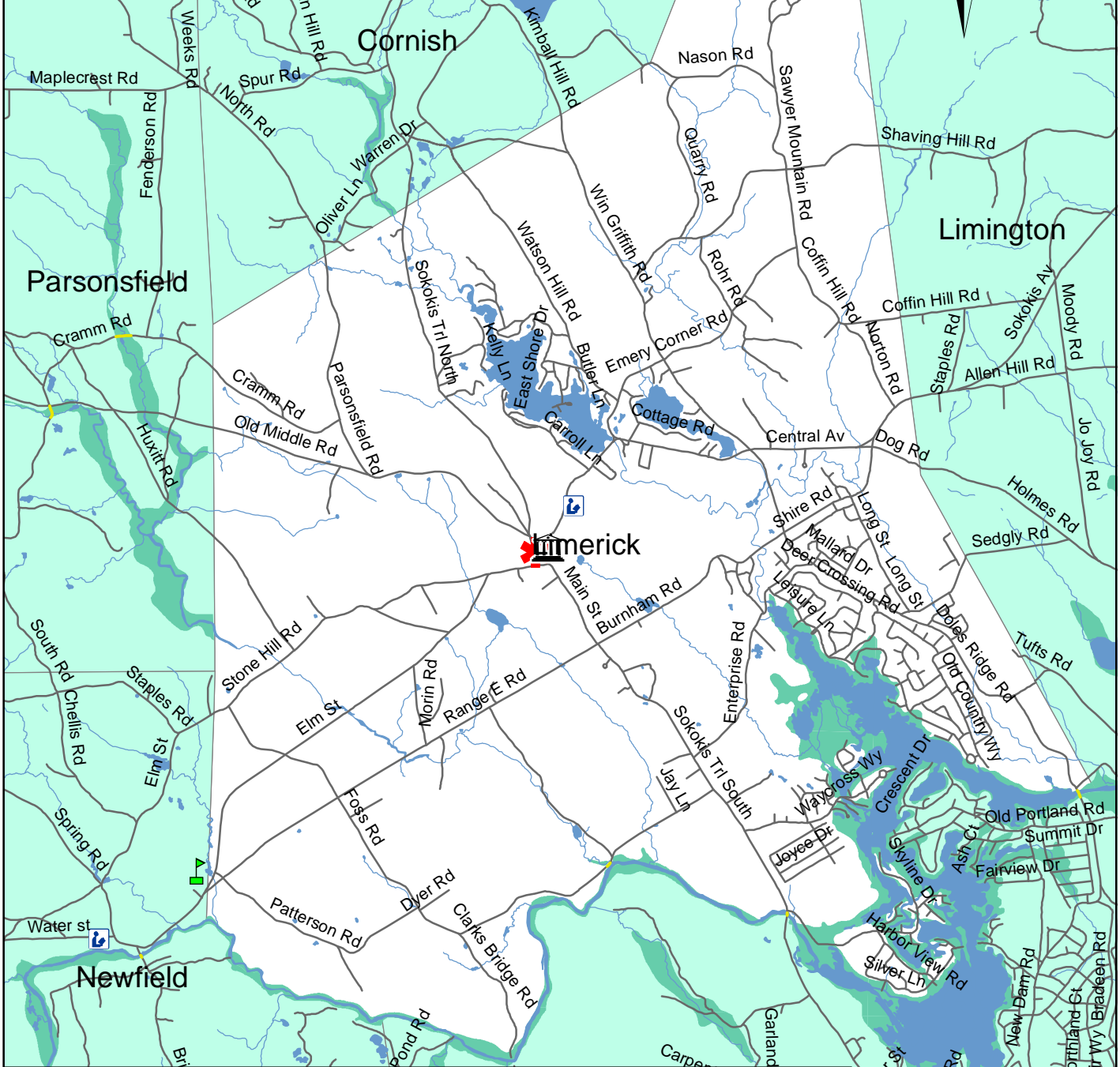

















TOWN OF LIMERICK BASE MAP



Legend

- | | | | | | |
|---|----------------|---|---------------------|---|---------------------|
|  | Town Hall |  | Hospital |  | Railroad Line |
|  | Public School |  | Train Station |  | Roads |
|  | Private School |  | Fire/Rescue Station |  | Roads in Floodplain |
|  | Library |  | Police Station |  | 100-yr Floodplain |
|  | College/Univ |  | Airport | | |