

York County Hazard Mitigation Plan 2011

Index











1. OVERVIEW	1 - 1
A. Background	1 - 1
B. Major Features of York County	1 - 1
Map 1 – Major Thoroughfares	1 - 4
Map 2 – SMEDD 2005 Regional Needs Assessment Corridor Identification	1 - 5
C. Demographics	1 - 7
Map 3 – York County Maine	1 - 10
2. PREREQUISITES	2 – 1
Multi-Jurisdictional Participation	2 – 1
3. PLANNING PROCESS	3 – 1
A. Documentation of Multi-Jurisdictional Participation Planning Process	3 – 1
B. Status of Multi-Jurisdictional Participation	3 – 2
A. How plan was prepared	3 – 3
B. People who were involved in the Planning Process	3 – 7
C. How the Public was given an opportunity to be heard	3 – 8
D. Opportunities for Additional Comments	3 – 8
E. Review and Incorporation of Existing Plans and Studies	3 – 8
F. How the Planning Team Reviewed and Analyzed each Section of Plan and Whether Each Section was Revised	3 – 9

4. RISK ASSESSMENT	4 – 1
1. Description of Natural Hazards Affecting the Jurisdiction	4 – 1
2. Profiling Hazards	4 – 6
Hazard #1 – Flood	4 – 6
1. General Definition	4 – 6
2. Types	4 – 6
3. Location of Hazard	4 – 8
4. Extent of Hazard	4 – 9
5. Previous Occurrences	4 – 12
6. Probability of Future Occurrences	4 – 16
Map – Flood Data for York County	4 – 17
Hazard #2 – Severe Winter Storm	4 – 18
1. General Definition	4 – 18
2. Types	4 – 18
3. Location of Hazard	4 – 18
4. Extent of Hazard	4 – 20
5. Probability of Future Occurrences	4 – 20
Hazard #3 – Severe Summer Storm	4 – 21
1. Definition	4 – 21
2. Types	4 – 21
3. Location	4 – 22
4. Extent (Magnitude of Severity)	4 – 24
5. Probability of Future Occurrences	4 – 28
Hazard #4 – Wildfire (Urban Interface and Wildfire)	4 – 29
1. Definition	4 – 29
2. Location	4 – 29

3. Extent (Magnitude of Severity)	4 – 30
4. Probability of Future Occurrences	4 – 31
3. Assessing Vulnerability - Overview	4 – 32
Vulnerability of York County to each hazard	4 – 32
Impacts of each hazard on York County	4 – 33
Repetitive Loss Properties	4 – 34
Identifying Structures	4 – 35
A. Vulnerability of Existing Buildings, Infrastructure, and Critical Facilities	4 – 35
B. Vulnerability of future buildings, infrastructure, and Critical facilities	4 – 37
Estimating Potential Losses	4 – 40
Analyzing Development Trends	4 – 48
4. Multi-Jurisdictional Risk Assessment	4 – 50
5. MITIGATION STRATEGY	5 – 1
A. General Goals of the Plan	5 – 1
B. Mitigation Actions By Goal and Objective	5 – 1
Table 1 –	
Goal 1: Minimize Damage, Injury & Loss of Life	5 – 2
Goal 2: Protect Economic Vitality of Businesses	5 – 3
Goal 3: Ensure Continuity of County & Local Government Operations	5 – 4
Goal 4: Make Efficient Use of Public Funds for Mitigation	5 – 5
Goal 5: Raise Public Awareness of and Support for Mitigation	5 – 7
Table 2 – Matrix of Mitigation Goals, Strategies and Actions	5 – 8
Goal 1: Minimize Damage, Injury & Loss of Life	5 – 9

Goal 2: Protect Economic Vitality of Business	5 – 11
Goal 3: Ensure Continuity of County & Local Government Operations	5 – 12
Goal 4: Make Efficient Use of Public Funds for Mitigation	5 – 13
Goal 5: Raise Public Awareness of and Support For Mitigation	5 – 14
Prioritized Local Mitigation Projects in York County	5 – 15
A. All Municipalities within York County participate in NFIP.	5 – 36
Table	
CID # and Program Dates	5 – 36
6. PLAN MAINTENANCE PROCEDURES	6 – 1
A. Monitoring the Plan	6 – 1
Table – Evaluation Matrix	6 – 2
B. Evaluating the Plan	6 – 3
C. Updating the Plan	6 – 3
A. Identification of Local Planning Mechanisms	6 – 4
B. Process for Incorporating Mitigation Strategies and Related Information into Local Planning Mechanisms	6 – 4
C. Explanation of How Local Governments Incorporated Strategies and Other Information	6 – 5
D. Continued Public Involvement	6 – 6
A. Public participation	6 - 6

APPENDIX A – PUBLIC PARTICIPATION DOCUMENTATION

Name ▲	Size	Type
 Meeting Flyers.pdf	271 KB	Adobe Acrobat Document
 Sign in sheet April 21 2010.pdf	1,386 KB	Adobe Acrobat Document
 Sign in sheet July 13 2010.pdf	87 KB	Adobe Acrobat Document
 Sign in sheet July 15 2010.pdf	239 KB	Adobe Acrobat Document
 Sign in sheet July 29 2010.pdf	449 KB	Adobe Acrobat Document
 Sign in sheet June 22 2010.pdf	142 KB	Adobe Acrobat Document
 Surveys July 13, 2010.pdf	1,624 KB	Adobe Acrobat Document
 Surveys July 15, 2010.pdf	2,062 KB	Adobe Acrobat Document
 Surveys July 29, 2010.pdf	4,303 KB	Adobe Acrobat Document
 Surveys June 22, 2010.pdf	958 KB	Adobe Acrobat Document

APPENDIX B – MEETING SURVEY SUMMARY

Appendix B – Survey Summary.doc